



**East – European
ENDURANCE RIDE
2012**

19.9-23.9.2012



Dear Sir/Madame, dear competitor,

Welcome to second year of East European Endurance ride.

In a bag you can find:

- 1x yellow jersey for the rider,
- 2x white jersey for the grooms,
- 3x green identification tape,
- map of the race including CP, WP, VG
- road book

The Entrances to areas as stables, vet area and gastrozone is allowed only for people wearing the accreditation card on the conspicuous place and green identification tape on the hand. Furthermore, this package includes meal vouchers (1 for rider, 2 for grooms). The meal will be given based on these tickets.

We would like to ask you to check the contents of the bag, reported to the possible lack of office.

Sincerely,

Team JK NAPOLI

LIST OF OFFICIALS

President of the Event

Mr. Vladimír Chovan

Show Secretary

Mr. Alexander Nálepka

President of Ground Jury

Mr. Harald Grinschgl

Technical delegate (foreign)

Mr. Maurizio Stecco

President of appeal committee

Mrs. Juliett Mallison

Foreign VET delegate

Mr. Hallvard Sommerseth

President of veterinary commission

Mr. Piotr Szpotanski

Chief steward

Ms. Zsuzsa Bányai



IMPORTANT PHONE NUMBERS

Organising Committee

Mr. Alexander Nálepka (language SVK, HUN, GER, RUS) +421 904 637 639
Mr. Vladimír Pažitný (language SVK, ENG, RUS, GER) +421 904 607 711

Director of the Event

Mr. Robert Fekár (language SVK, ENG, RUS, GER) +421 905 532 730

President of Ground Jury

Mr. Harald Grinschgl (language GER, ENG) +43 664 2606797

Foreign judge

Mrs. Sabine Lotter (language GER, ENG) +49 172 7873647

Chief steward

Ms. Zsuzsi Bányai (language HUN, ENG) +36 302 16 0209

Office

Mrs. Andrea Becker (language SVK, ENG) +421 903 576 315

Ms. Linda Zamarovska (language SVK, ENG) +421 911 308 448

Farrier

Mr. Zoltan Liskai (language GER, HUN) +36 209 803 562

First Aid, Police

Emergency phone number (Austria, Hungary, Slovakia) 112

CEI*** EAST EUROPEAN ENDURANCE RIDE

September 19.-23, 2012
Austria Hungary Slovakia

Programme of the Event

September 19th, 2012

02:30–04.00 p.m. First inspection
05:00 p.m. Technical meeting
06:00 p.m. Opening ceremony

September 20th, 2012

09:00 a.m. Start of the 1st day, 83 km (Apetlon –
- Rajka - Bratislava)
02:30 p.m. Expecting arrival of the first horses
06:00 p.m. Expecting arrival of the last horses
07:00 p.m. Technical meeting of competitors

September 21st, 2012

08:30 a.m. Start of the 2nd day, 95 km (Bratislava -
- Komárno)
03:30 p.m. Expecting arrival of the first horses
06:30 p.m. Expecting arrival of the last horses
08:00 p.m. Technical meeting of competitors

September 22nd, 2012

08:00 a.m. Start of the 3rd day, 72 km (Komárno -
- Šamorín)
01:00 p.m. Expecting arrival of the first horses
04:00 p.m. Expecting arrival of the last horses
07:00 p.m. Announcement of the results and closing
ceremony

September 23rd, 2012

10:00 a.m. Fit to travel



www.enduranceride.eu
endurance.ride@gmail.com

THANKS TO SPONSORS



SLOVENSKÝ
VODOHOSPODÁRSKY
PODNIK, š.p.

ENTRY LIST

EAST EUROPEAN ENDURANCE RIDE 2012

Date

20.-23.9.2012

Nr.	Rider	FEI Nr.	Country	Name of horse	FEI passport	Breed	Sex
1	Akhmed MAKHOV	10018747	RUS	Niagara	103AG37	arabian	mare
2	Marion Gauthier FOICHAT		ITA	Razali la Majorie	103MP48		mare
3	Melanie ARNOLD	10013908	GER	Sevinc ox	102ZU92	arab.vollblut	mare
4	Sabrina ARNOLD	10013909	GER	Saltan ox	102QG57	arab.vollblut	gelding
5	Sybille MARKERT-BAEUMER	10027843	GER	Charouf ox	103GZ43	arab.vollblut	gelding
6	Ute WIEMER	10022054	GER	Psayad ox	103IV21	arab.vollblut	gelding
7	Jack BEGAUD	10014378	FRA	Niaouly Du Vrihou	FRA45965		gelding
8	Prune BELLAMY	10043288	FRA	Mario De Plouvorn	FRA45525		gelding
9	Marie Christine CHALANDRE	10021611	FRA	Nigel D'Olbia	102NP65		gelding
10	Jean Luc CHAMBOST	10027629	FRA	Polka des Balmes	102VP49		mare
11	Ludovic SAROUL	10014413	FRA	Tico Tica	103GA45		mare
12	Gabriela VON FELTEN	10054820	FRA	Tilara 34	FRA43737		mare
13	Edouard WACH	10046755	FRA	Cassius	103ND77		gelding
14	Andrea KINDERMANN	10060471	AUT	Madjane	AUT41005	partbred arabe	mare
15	Stephanie LAFERL	10026494	AUT	Omar	103FG53	araber	gelding
16	Barbara ACKERMANN	3563	GER	Luiba	103MP38		mare
17	Sophie MAURITSCHE	10020136	AUT	Jima	102QX65	araber ox	mare
18	Mukhamed KALHOV	10058061	RUS	Salut	RUS40271		stallion
19	Albert KARMOV	10058062	RUS	Snaryad	RUS40272		stallion
20	Annelie ERIKSSON	10018213	SWE	King Peak ox	103EE02	arab	gelding
21	Maria HAGMAN-ERIKSSON	10020914	SWE	Nadde	102WG88	arab	gelding
22	Jozsef TOTH	10019106	HUN	Monda	102RI62	arabhalfbred	mare
23	Marcela HERNANDEZ DE SCHAC	10076376	AUT	Fidel Gazal XIX-6	103FQ37	araber	stallion
24	Carmen KARPF	10057876	AUT	Takko	102PI47	araber ox	stallion
25	Petr JADLOVSKY		CZE	Naomi Dakota	102QJ47		mare
26	Laura VILAREGUT	10040207	ESP	Tra-Xena de Rose	103EH95		mare
27	David SERRANO	10078354	ESP	Doctor del Riaral	103IM29		stallion
28	Gianluca LALISCIA		ITA	Fiwa di Pegaso	102ND66		mare
29	Carolina TAVASSOLI ASLI		ITA	Czar de Fressanges	ITA42790		gelding
30	Jonny SCOLA	10084178	ITA	Filieri	ITA42792		gelding
31	Silvia SCAPIN	10025191	ITA	Grazia Grigia	102TY11		mare
32	Pierre CHAMBOST	10060353	FRA	Louna de Rivoiron	FRA42685		mare
33	Daniel MALDERA	10059152	FRA	Otello de Rivoiron	102QH64		gelding
34	Laurent MOSTI	10016113	FRA	Khalil Font Noire	103JZ78		gelding
35	Julie OTJACQUES	10060673	BEL	Wamid	103GV43		gelding
36	Lucia STAROVECKA	10018710	SVK	Siglavý Chabir	103EN53		gelding
37	Lucia SUPEKOVA		SVK	Balkan	102PG21		gelding
38	Feras BOULBOL	10020139	SVK	Emir	103FJ10		gelding
39	Alex LUQUE MORAL	10019584	ESP	Mersuch Bolero	103QR32		gelding
40	Petra HUBAČOVA	10073625	SVK	Saten	SVK40113		gelding
41	Mario HOFFMANN	10071506	SVK	Vaqueira	102VS31		mare
42	Bernat FORES CASALS	10016139	ESP	Ocaz	102RK86		gelding
43	Faleh Nasser al BUGHENAIM	10030717	QAT	Azim Du Florival	102QE01		gelding
44	Hamad Towaim Al MARRI	10044326	QAT	Halte A Tout	103DV47		gelding
45	Saad Mohammed Al DAWSARI	10044299	QAT	Pacha D'Aurabelle	103HX20		gelding
46	Hadi Nasser Al NAIMI	10030707	QAT	Dragon JT	QAT40057		gelding

horses	1st day	N	E	N	E
	STABLES	47.74373524	16.823235668	47° 44' 37.4468656" N	16° 49' 23.648406" E
1,1 km	START	47.753296482	16.837690778	47° 45' 11.8673341" N	16° 50' 15.6868004" E
6 km	CP 1	47.782778495	16.849136988	47° 46' 58.0025831" N	16° 50' 56.8931579" E
15 km	CP 2 Althof	47.823527651	16.893715726	47° 49' 24.6995453" N	16° 53' 37.3766125" E
21,5 km	CP 3 Frauenkirchen	47.856869666	16.935429617	47° 51' 24.7307977" N	16° 56' 7.5466217" E
26 km	VG 1 Halbturn	47.875390096	16.972141044	47° 52' 31.4043443" N	16° 58' 19.7077581" E
34 km	CP 4 Wittmannshof	47.890960583	17.049796359	47° 53' 27.4580989" N	17° 2' 59.2668936" E
40 km	CP 5 Irénmajor	47.86720075	17.10752743	47° 52' 1.9226983" N	17° 6' 27.0987492" E
47 km	CP 6 Hegyeshalom	47.912606395	17.142770379	47° 54' 45.3830211" N	17° 8' 33.9733629" E
58 km	CP 7	47.964226438	17.131471046	47° 57' 51.2151758" N	17° 7' 53.2957664" E
66 km	VG 2 Rajka	48.004786268	17.193717605	48° 0' 17.2305649" N	17° 11' 37.3833778" E
77 km	CP 8 Rusovce	48.069253392	17.143872157	48° 4' 9.3122119" N	17° 8' 37.9397654" E
83 ,5 km	Finish = Stables Bratislava	48.11372093	17.123685159	48° 6' 49.3953489" N	17° 7' 25.266572" E

horses	2nd day	N	E	N	E
	Stables Bratislava	48.11372093	17.123685159	48° 6' 49.3953489" N	17° 7' 25.266572" E
3,5 km	Start	48.092985306	17.132733322	48° 5' 34.7471019" N	17° 7' 57.839958" E
12 km	CP 1 Cunovo	48.033845807	17.232897735	48° 2' 1.844904" N	17° 13' 58.4318464" E
23 km	CP 2 Dobrohost	47.994601902	17.338061786	47° 59' 40.5668478" N	17° 20' 17.0224302" E
27 km	VG 1 Vojka	47.977685844	17.3823928	47° 58' 39.6690385" N	17° 22' 56.6140798" E
35 km	CP 3 Bodiky	47.92712003	17.466320316	47° 55' 37.6321092" N	17° 27' 58.753136" E
45 km	CP 4 Gabčíkovo	47.882496351	17.548590211	47° 52' 56.9868645" N	17° 32' 54.9247579" E
51 km	CP 5 Nád	47.836238415	17.595419619	47° 50' 10.4582934" N	17° 35' 43.5106292" E
55 km	VG 2 Medvedov	47.811716736	17.632534924	47° 48' 42.1802493" N	17° 37' 57.1257248" E
66 km	CP 6 Cicov	47.757911306	17.74710085	47° 45' 28.4807032" N	17° 44' 49.5630602" E
77 km	CP 7 Velké Kostihy	47.746706869	17.87802103	47° 44' 48.1447287" N	17° 52' 40.8757084" E
85 km	CP 8 Zlatná na Ostrove	47.759917645	17.968005107	47° 45' 35.7035219" N	17° 58' 4.8183834" E
91 km	CP 9 Nova Straz	47.760592221	18.050061295	47° 45' 38.1319941" N	18° 3' 0.2206619" E
96 km	FINISH	47.755712351	18.109009264	47° 45' 20.5644639" N	18° 6' 32.4333493" E
2,2 km	Stables Komarno	47.755671148	18.133794449	47° 45' 20.4161339" N	18° 8' 1.660015" E

horses	3rd day	N	E	N	E
	Stables Komarno	47.755671148	18.133794449	47° 45' 20.4161339" N	18° 8' 1.660015" E
2,2 km	Start	47.755712351	18.109009264	47° 45' 20.5644639" N	18° 6' 32.4333493" E
4,5 km	CP 1 Nova Straz	47.760592221	18.050061295	47° 45' 38.1319941" N	18° 3' 0.2206619" E
11,2 km	CP 2 Zlatná na Ostrove	47.759917645	17.968005107	47° 45' 35.7035219" N	17° 58' 4.8183834" E
18,5 km	CP 3 Velké Kostihy	47.746706869	17.87802103	47° 44' 48.1447287" N	17° 52' 40.8757084" E
27,5 km	CP 4 Cicov	47.757911306	17.74710085	47° 45' 28.4807032" N	17° 44' 49.5630602" E
40 km	VG 1 Medvedov	47.811716736	17.632534924	47° 48' 42.1802493" N	17° 37' 57.1257248" E
44 km	CP 5 Nád	47.836238415	17.595419619	47° 50' 10.4582934" N	17° 35' 43.5106292" E
50,8 km	CP 6 Gabčíkovo	47.882496351	17.548590211	47° 52' 56.9868645" N	17° 32' 54.9247579" E
56 km	VG 2 Trstena na Ostrove	47.91512638	17.50078975	47° 54' 54.4549687" N	17° 30' 2.8430995" E
67 km	CP 7 Kyselica	47.983780637	17.389420073	47° 59' 1.6102948" N	17° 23' 21.9122637" E
72 km	CP 8 Mliečno	48.00515885	17.345120229	48° 0' 18.5718583" N	17° 20' 42.4328226" E
75 km	Finish	48.00999678	17.30772487	48° 0' 35.988407" N	17° 18' 27.8095335" E
1,2 km	Stables Samorin	48.015412543	17.304192105	48° 0' 55.4851566" N	17° 18' 15.0915785" E

ROAD BOOK

1st day Apetlon - border between Austria/Hungary








STABLES	47.74373524	16.823235668	47° 44' 37.4468656" N	16° 49' 23.648406" E
----------------	-------------	--------------	-----------------------	----------------------

1. Head **northeast** toward **Seeuferg**.
About 52 secs go 350 m
total 350 m
-  2. At the roundabout, take the **3rd** exit onto **Illmitzerstr.**
About 58 secs go 240 m
total 600 m
-  3. Slight right onto **Spinng.**
About 1 min go 500 m
total 1.1 km

Total: **1.1 km** – about **3 mins**





START	47.753296482	16.837690778	47° 45' 11.8673341" N	16° 50' 15.6868004" E
--------------	--------------	--------------	-----------------------	-----------------------

4. Head **south** toward **Spinng.**
About 1 min go 450 m
total 450 m
-  5. Turn left onto **L205**
About 2 mins go 350 m
total 800 m
-  6. At the roundabout, take the **3rd** exit onto **Wallererstr.**
go 80 m
total 900 m
-  7. Keep right at the fork
go 650 m
total 1.5 km
-  8. Turn left onto **Frauenkirchenerstr.**
About 58 secs go 600 m
total 2.1 km
9. Continue onto **Route 10**
About 4 mins go 3.3 km
total 5.4 km
-  10. Slight left
go 400 m
total 5.8 km

Total: **5.8 km** – about **10 mins**




CP 1	47.782778495	16.849136988	47° 46' 58.0025831" N	16° 50' 56.8931579" E
-------------	--------------	--------------	-----------------------	-----------------------




11. Head **south**
go 400 m
total 400 m
-  12. Sharp left toward **Frauenkirchen-Althof**
About 8 mins go 6.4 km
total 6.8 km
-  13. Turn left onto **Frauenkirchen-Althof**
About 1 min go 600 m
total 7.4 km

Total: **7.4 km** – about **10 mins**








CP 2 Althof	47.823527651	16.893715726	47° 49' 24.6995453" N	16° 53' 37.3766125" E
--------------------	--------------	--------------	-----------------------	-----------------------

14. Head **southeast** on **Frauenkirchen-Althof** toward **Frauenkirchen-Schweizerried**
About 59 secs go 600 m
total 600 m
-  15. Take the 1st left onto **Frauenkirchen-Schweizerried**
About 2 mins go 1.0 km
total 1.6 km
16. Continue onto **Apetlonerstr.**
About 2 mins go 1.2 km
total 2.8 km
17. Continue onto **Franziskanerstr.**
go 450 m
total 3.3 km

-  18. At the roundabout, take the **3rd** exit onto **Hauptstr./B51**
About 58 secs go 150 m
total 3.4 km
-  19. Turn right onto **Amtshausg./B51**
Continue to follow Amtshausg. go 350 m
total 3.8 km
20. Continue onto **Mönchhoferstr./B51**
Continue to follow B51 go 2.1 km
total 5.8 km
- About 2 mins
-  21. Turn left go 18 m
total 5.9 km

Total: **5.9 km** – about **9 mins**

CP 3 Frauenkirchen	47.856869666	16.935429617	47° 51' 24.7307977" N	16° 56' 7.5466217" E
--------------------	--------------	--------------	-----------------------	----------------------

22. Head **northeast** go 180 m
total 180 m
-  23. Take the 1st right toward **Neusiedler Str./B51** go 13 m
total 190 m
-  24. Turn left onto **Neusiedler Str./B51**
Continue to follow B51
About 3 mins go 3.0 km
total 3.2 km
-  25. At the roundabout, take the **1st** exit onto **Halbtürnerstr.**
About 1 min go 550 m
total 3.7 km
26. Continue onto **Halbtürner Landesstr.**
About 1 min go 1.2 km
total 4.9 km
27. Continue onto **Wr. Str.** go 600 m
total 5.5 km
-  28. Turn left onto **Halbtürn-Kaiserberg**
About 55 secs go 270 m
total 5.7 km
-  29. Take the 3rd right go 76 m
total 5.8 km



Total: **5.8 km** – about **8 mins**

VG 1 Halbtürn	47.875390096	16.972141044	47° 52' 31.4043443" N	16° 58' 19.7077581" E
---------------	--------------	--------------	-----------------------	-----------------------

30. Head **southeast** on **Im Schloß** toward **Parkstr.**
About 52 secs go 450 m
total 450 m
-  31. Take the 2nd left onto **Parkstr.**
About 1 min go 700 m
total 1.2 km
32. Continue straight onto **Parksiedlung**
About 9 mins go 5.3 km
total 6.4 km

Total: **6.4 km** – about **11 mins**

CP 4 Wittmannshof	47.890960583	17.049796359	47° 53' 27.4580989" N	17° 2' 59.2668936" E
-------------------	--------------	--------------	-----------------------	----------------------

33. Head **southwest** toward **Wittmannshof**
About 5 mins go 2.8 km
total 2.8 km
-  34. Turn left
About 3 mins go 1.8 km
total 4.6 km
-  35. Turn left toward **Halbtürner Landesstr.**
About 3 mins go 1.4 km
total 5.9 km
36. Take the 2nd right toward **Halbtürner Landesstr.** go 350 m

12.9.2012

Unknown road to Halbturner Landesstr. - Google Maps



About 46 secs

total 6.3 km



37. Turn left onto **Halbturner Landesstr.**
About 54 secs

go 270 m
total 6.6 km


Total: 6.6 km – about 12 mins







Border between Austria and Hungary


ROAD BOOK

1st day VG Rajka - finish (State racecourse in Bratislava)

	VG 2 Rajka	48.004786268	17.193717605	48° 0' 17.2305649" N	17° 11' 37.3833778" E
--	------------	--------------	--------------	----------------------	-----------------------


1. Head **north** on **Ady Endre utca**
Entering Slovakia
About 2 mins
go 1.5 km
total 1.5 km
2. Continue onto **Unknown road**
go 650 m
total 2.1 km
-  3. Turn left toward **Route 2**
About 2 mins
go 1.8 km
total 4.0 km
-  4. Turn right onto **Route 2**
About 6 mins
go 3.8 km
total 7.7 km
-  5. Slight right onto **Rusovská cesta**
go 260 m
total 8.0 km
6. Continue onto **Route 2**
About 2 mins
go 1.4 km
total 9.4 km
-  7. Turn right
go 140 m
total 9.5 km

Total: **9.5 km** – about **13 mins**

	CP 8 Rusovce	48.069253392	17.143872157	48° 4' 9.3122119" N	17° 8' 37.9397654" E
--	--------------	--------------	--------------	---------------------	----------------------

8. Head **southwest** toward **Route 2**
go 140 m
total 140 m
-  9. Turn right onto **Route 2**
About 8 mins
go 5.4 km
total 5.6 km
-  10. Exit on the left onto **Kutlíkova**
About 1 min
go 260 m
total 5.8 km
-  11. Turn right onto **Starohájska**
go 350 m
total 6.2 km

Total: **6.2 km** – about **10 mins**

	Finish = Stables Bratislava	48.11372093	17.123685159	48° 6' 49.3953489" N	17° 7' 25.266572" E
--	-----------------------------	-------------	--------------	----------------------	---------------------

These directions are for planning purposes only. You may find that construction projects, traffic, weather, or other events may cause conditions to differ from the map results, and you should plan your route accordingly. You must obey all signs or notices regarding your route.

Map data ©2012 Google, Tele Atlas




Directions weren't right? Please find your route on maps.google.com and click "Report a problem" at the bottom left.

ROAD BOOK

2nd day Bratislava- Komarno 124 km

Stables Bratislava



48.11372093	17.123685159	48° 6' 49.3953489" N	17° 7' 25.266572" E
-------------	--------------	----------------------	---------------------

1. Head **southeast** on **Starohájska** go 88 m
total 88 m
2. Continue straight to stay on **Starohájska** go 140 m
total 230 m
-  3. Turn left onto **Kutlikova** go 100 m
About 1 min total 350 m
-  4. Take the ramp onto **Dolnozemska cesta** go 2.4 km
About 3 mins total 2.8 km
-  5. Turn left onto **Betliarska** go 1.1 km
About 2 mins total 3.9 km

Total: **3.9 km** – about **7 mins**

Start

48.092985306	17.132733322	48° 5' 34.7471019" N	17° 7' 57.839958" E
--------------	--------------	----------------------	---------------------

6. Head **west** on **Betliarska** toward **Route 2** go 1.1 km
About 2 mins total 1.1 km
-  7. Take the 1st left onto **Route 2** go 8.6 km
About 13 mins total 9.7 km
-  8. Turn left go 5.8 km
About 7 mins total 15.5 km

Total: **15.5 km** – about **21 mins**

CP 1 Cunovo

48.033845807	17.232897735	48° 2' 1.844904" N	17° 13' 58.4318464" E
--------------	--------------	--------------------	-----------------------

9. Head **east** go 10.3 km
About 10 mins total 10.3 km

Total: **10.3 km** – about **10 mins**

CP 2 Dobrohost

47.994601902	17.338061786	47° 59' 40.5668478" N	17° 20' 17.0224302" E
--------------	--------------	-----------------------	-----------------------

10. Head **east** go 3.9 km
About 4 mins total 3.9 km

Total: **3.9 km** – about **4 mins**

VG1 Vojka



47.977685844	17.3823928	47° 58' 39.6690385" N	17° 22' 56.6140798" E
--------------	------------	-----------------------	-----------------------

11. Head **east** go 8.4 km
About 8 mins total 8.4 km

Total: **8.4 km** – about **8 mins**

CP 3 Bodiky

47.92712003	17.466320316	47° 55' 37.6321092" N	17° 27' 58.753136" E
-------------	--------------	-----------------------	----------------------

12. Head **southeast** go 7.1 km
About 7 mins total 7.1 km
-  13. Slight left go 1.8 km
About 2 mins total 8.9 km
-  14. Sharp right go 140 m
total 9.0 km

Total: **9.0 km** – about **9 mins**

CP 4 Gabčíkovo

47.882496351	17.548590211	47° 52' 56.9868645" N	17° 32' 54.9247579" E
--------------	--------------	-----------------------	-----------------------

- | | | |
|---|--|----------------------------|
| | 15. Head east
About 2 mins | go 1.2 km
total 1.2 km |
| | 16. Continue straight onto Duanjská
About 2 mins | go 1.2 km
total 2.4 km |
| ➔ | 17. Turn right to stay on Duanjská | go 31 m
total 2.4 km |
| ↗ | 18. Slight right onto Hlavná
About 3 mins | go 1.5 km
total 3.9 km |
| | 19. Continue onto Medved'ovská | go 550 m
total 4.5 km |
| | 20. Continue onto Route 506
About 4 mins | go 4.4 km
total 8.9 km |
| ➔ | 21. Turn right
About 2 mins | go 1.1 km
total 10.0 km |

Total: 10.0 km – about 13 mins

CP 5 Narad

47.836238415	17.595419619	47° 50' 10.4582934" N	17° 35' 43.5106292" E
--------------	--------------	-----------------------	-----------------------

- | | | |
|---|---|---------------------------|
| | 22. Head southwest | go 56 m
total 56 m |
| ↙ | 23. Turn left toward Route 506
About 4 mins | go 2.2 km
total 2.3 km |
| ➔ | 24. Turn right onto Route 506
About 3 mins | go 2.4 km
total 4.7 km |
| ➔ | 25. Turn right | go 37 m
total 4.7 km |

Total: 4.7 km – about 8 mins

VG 2 Medvedov






47.811716736	17.632534924	47° 48' 42.1802493" N	17° 37' 57.1257248" E
--------------	--------------	-----------------------	-----------------------

- | | | |
|---|---|----------------------------|
| | 26. Head northeast toward Route 506 | go 37 m
total 37 m |
| ➔ | 27. Turn right onto Route 506
About 3 mins | go 2.6 km
total 2.7 km |
| ↙ | 28. Turn left to stay on Route 506 | go 240 m
total 2.9 km |
| ➔ | 29. Turn right
About 6 mins | go 5.1 km
total 8.0 km |
| ↙ | 30. Turn left toward Mederská cesta
About 5 mins | go 4.9 km
total 12.9 km |
| | 31. Continue straight onto Mederská cesta
About 45 secs | go 500 m
total 13.4 km |
| ➔ | 32. Turn right onto Hamská cesta | go 110 m
total 13.5 km |
| | 33. Continue onto Erečská cesta
About 4 mins | go 1.9 km
total 15.4 km |
| ➔ | 34. Turn right | go 63 m
total 15.5 km |

Total: 15.5 km – about 20 mins





CP6 Cicov

47.757911306	17.74710085	47° 45' 28.4807032" N	17° 44' 49.5630602" E
--------------	-------------	-----------------------	-----------------------

36. Continue straight onto **Erečská cesta**
About 2 mins go 450 m
total 2.0 km
37. Continue onto **Hamská cesta** go 110 m
total 2.1 km
-  38. Turn right onto **Mederská cesta** go 7 m
total 2.1 km
39. Continue onto **Hlavná**
About 3 mins go 1.9 km
total 4.0 km
-  40. Turn right go 4.1 km
total 8.1 km
-  41. Turn left go 5.4 km
total 13.4 km
-  42. Turn right go 400 m
total 13.8 km
-  43. Turn right go 9 m
total 13.8 km



Total: 13.8 km – about 20 mins

CP 7 Velke Kostihy

- | | | | |
|--------------|-------------|-----------------------|-----------------------|
| 47.746706869 | 17.87802103 | 47° 44' 48.1447287" N | 17° 52' 40.8757084" E |
|--------------|-------------|-----------------------|-----------------------|
44. Head east go 9 m
total 9 m
-  45. Take the 1st left go 400 m
About 1 min total 400 m
-  46. Turn right toward **Route 63** go 5.4 km
About 8 mins total 5.8 km
-  47. Turn right onto **Route 63** go 6.5 km
About 6 mins total 12.3 km
-  48. Turn right go 800 m
About 2 mins total 13.1 km




Total: 13.1 km – about 17 mins

CP 8 Zlatna na Ostrove

- | | | | |
|--------------|--------------|-----------------------|----------------------|
| 47.759917645 | 17.968005107 | 47° 45' 35.7035219" N | 17° 58' 4.8183834" E |
|--------------|--------------|-----------------------|----------------------|
49. Head north toward **Route 63** go 800 m
About 2 mins total 800 m
-  50. Take the 3rd right onto **Route 63** go 6.2 km
About 6 mins total 7.0 km
-  51. Turn right onto **Darányiho** go 350 m
About 1 min total 7.4 km

Total: 7.4 km – about 9 mins

CP 9 nova Straz










- | | | | |
|--------------|--------------|-----------------------|---------------------|
| 47.760592221 | 18.050061295 | 47° 45' 38.1319941" N | 18° 3' 0.2206619" E |
|--------------|--------------|-----------------------|---------------------|
52. Head north on **Darányiho** toward **M. Krauzsa** go 350 m
About 1 min total 350 m
-  53. Take the 2nd right onto **Route 63** go 3.3 km
About 4 mins total 3.7 km
-  54. At the roundabout, take the 1st exit onto **Jedlíkova** go 350 m
About 51 secs total 4.0 km
-  55. Slight left toward **Platanová alej** go 650 m
About 1 min total 4.7 km
56. Continue straight onto **Platanová alej** go 1.0 km

About 1 min

total 5.6 km

Total: **5.6 km** – about **9 mins**

FINISH

47.755712351	18.109009264	47° 45' 20.5644639" N	18° 6' 32.4333493" E
57.	Head east on Platanová alej toward Prvá priečna		go 850 m total 850 m
	About 2 mins		
	58. Slight right to stay on Platanová alej		go 170 m total 1.0 km
	59. Slight left onto Lehárova		go 450 m total 1.4 km
	About 1 min		
	60. Take the 1st right onto Palatínova		go 37 m total 1.5 km
	61. Turn right onto Lehárova		go 170 m total 1.7 km
	62. Turn left onto Dunajské nábrežie		go 240 m total 1.9 km
	63. Continue onto Elektrárrenská cesta		go 270 m total 2.2 km
	64. Turn left onto Vnútoraná okružná		go 190 m total 2.4 km
	65. Turn right onto Hradná		go 97 m total 2.5 km
	66. Take the 1st left to stay on Hradná		go 120 m total 2.6 km
	67. Turn right		go 75 m total 2.6 km
			Total: 2.6 km – about 6 mins

StablesKomarno

47.755671148	18.133794449	47° 45' 20.4161339" N	18° 8' 1.660015" E
--------------	--------------	-----------------------	--------------------

cause conditions to differ from the map results and you should plan your route accordingly. You must obey all signs or notices regarding your route.









Map data ©2012 Google, Tele Atlas

ROAD BOOK

3rd day Komarno- Samorin 105 km

Stables Komarno




47.755671148	18.133794449	47° 45' 20.4161339" N	18° 8' 1.660015" E
--------------	--------------	-----------------------	--------------------

1. Head north toward Hradná go 78 m
total 78 m
-  2. Turn right onto Hradná go 190 m
total 270 m
-  3. Take the 1st left onto Športová
About 1 min go 300 m
total 600 m
-  4. Turn right onto Vnútoraná okružná go 270 m
total 850 m
-  5. Take the 2nd right to stay on Vnútoraná okružná go 130 m
total 1.0 km
-  6. Take the 1st left to stay on Vnútoraná okružná go 200 m
total 1.2 km
-  7. Turn left onto Rákócziho go 700 m
total 1.9 km
-  8. At the roundabout, take the 2nd exit onto Záhradnícka go 300 m
total 2.2 km
9. Continue onto Námestie generála Milana Rastislava Štefánika go 270 m
total 2.5 km
10. Continue onto Lehárova go 500 m
About 52 secs total 3.0 km
-  11. Turn right onto Platanová alej go 1.0 km
About 2 mins total 4.0 km

Total: 4.0 km – about 9 mins

Start



47.755712351	18.109009264	47° 45' 20.5644639" N	18° 6' 32.4333493" E
--------------	--------------	-----------------------	----------------------

12. Head west on Platanová alej toward Druhá priečna go 1.6 km
About 3 mins total 1.6 km
-  13. Slight right onto Jedlíkova go 350 m
total 1.9 km
-  14. At the roundabout, take the 3rd exit onto Bratislavská cesta go 1.0 km
About 2 mins total 2.9 km
15. Continue onto Route 63 go 2.4 km
About 2 mins total 5.3 km
-  16. Turn left onto Darányiho go 350 m
About 1 min total 5.6 km

Total: 5.6 km – about 9 mins

CP 1 Nova Straz

47.760592221	18.050061295	47° 45' 38.1319941" N	18° 3' 0.2206619" E
--------------	--------------	-----------------------	---------------------

17. Head north on Darányiho toward M. Krauzsa go 350 m
About 59 secs total 350 m
-  18. Take the 1st left onto Route 63 go 6.2 km
About 6 mins total 6.6 km
-  19. Turn left go 750 m
About 2 mins total 7.3 km

Total: 7.3 km – about 9 mins

CP 2 Zlatna na Ostrove

47.759917645	17.968005107	47° 45' 35.7035219" N	17° 58' 4.8183834" E
--------------	--------------	-----------------------	----------------------

20. Head **north** toward **Route 63**
About 1 min
go 750 m
total 750 m
- ↶ 21. Take the 1st left onto **Route 63**
About 6 mins
go 6.5 km
total 7.2 km
- ↶ 22. Turn left
About 6 mins
go 4.0 km
total 11.2 km
- ↶ 23. Slight left
About 2 mins
go 1.4 km
total 12.7 km
- ↶ 24. Turn left
About 1 min
go 350 m
total 13.0 km

Total: **13.0 km** – about **17 mins**

CP 3 Velke Kostihy

47.746706869	17.87802103	47° 44' 48.1447287" N	17° 52' 40.8757084" E
--------------	-------------	-----------------------	-----------------------





25. Head **south**
go 27 m
total 27 m
- ↷ 26. Turn right
go 110 m
total 140 m
- ↶ 27. Turn left
go 260 m
total 400 m
- ↶ 28. Turn left
go 280 m
total 700 m
- ↶ 29. Turn left
About 5 mins
go 5.0 km
total 5.6 km
- ↷ 30. Turn right
About 3 mins
go 2.5 km
total 8.1 km
- ↶ 31. Turn left toward **Dolná**
About 1 min
go 600 m
total 8.7 km
32. Continue straight onto **Dolná**
About 1 min
go 700 m
total 9.4 km
- ↷ 33. Turn right to stay on **Dolná**
go 190 m
total 9.6 km
- ↷ 34. Take the 1st right to stay on **Dolná**
About 2 mins
go 550 m
total 10.1 km
- ↶ 35. Turn left onto **Záhradnicka**
go 18 m
total 10.2 km
- ↷ 36. Take the 1st right onto **Na priekope**
About 1 min
go 400 m
total 10.6 km
- ↶ 37. Take the 1st left onto **Erečská cesta**
About 4 mins
go 1.8 km
total 12.4 km
- ↷ 38. Take the 2nd right
Destination will be on the left
go 54 m
total 12.4 km

Total: **12.4 km** – about **20 mins**

CP 4 Cicov


47.757911306	17.74710085	47° 45' 28.4807032" N	17° 44' 49.5630602" E
--------------	-------------	-----------------------	-----------------------

39. Head **east** toward **Falošný Ereč**
About 3 mins
go 1.5 km
total 1.5 km
40. Continue straight onto **Erečská cesta**
About 2 mins
go 450 m
total 2.0 km

41. Continue onto **Hamská cesta** go 110 m
total 2.1 km
-  42. Turn left onto **Mederská cesta** go 5.4 km
About 6 mins total 7.5 km
-  43. Turn right toward **Route 506** go 5.1 km
About 6 mins total 12.6 km
-  44. Turn left onto **Route 506** go 240 m
About 2 mins total 12.8 km
-  45. Take the 2nd right to stay on **Route 506** go 2.6 km
About 3 mins total 15.4 km




Total: **15.4 km** – about **20 mins**

VG 1 Medvedov

- | | | | |
|--------------|--------------|-----------------------|-----------------------|
| 47.811716736 | 17.632534924 | 47° 48' 42.1802493" N | 17° 37' 57.1257248" E |
|--------------|--------------|-----------------------|-----------------------|
46. Head **northwest** on **Route 506** go 4.1 km
About 5 mins total 4.1 km
-  47. Turn left go 1.1 km
About 3 mins total 5.2 km




Total: **5.2 km** – about **8 mins**

CP 5 Narad

- | | | | |
|--------------|--------------|-----------------------|-----------------------|
| 47.836238415 | 17.595419619 | 47° 50' 10.4582934" N | 17° 35' 43.5106292" E |
|--------------|--------------|-----------------------|-----------------------|
48. Head **northeast** toward **Route 506** go 1.1 km
About 2 mins total 1.1 km
-  49. Turn left onto **Route 506** go 6.5 km
About 8 mins total 7.6 km
-  50. Turn left onto **Duanjská** go 2.3 km
About 4 mins total 9.9 km
-  51. Slight left go 140 m
total 10.0 km




Total: **10.0 km** – about **14 mins**

CP 6 Gabčíkovo

- | | | | |
|--------------|--------------|-----------------------|-----------------------|
| 47.882496351 | 17.548590211 | 47° 52' 56.9868645" N | 17° 32' 54.9247579" E |
|--------------|--------------|-----------------------|-----------------------|
52. Head **east** go 140 m
total 140 m
-  53. Slight left toward **Route 506** go 2.4 km
About 2 mins total 2.6 km
-  54. Turn left onto **Route 506** go 4.2 km
About 5 mins total 6.8 km
-  55. Turn left go 350 m
About 2 mins total 7.1 km

Total: **7.1 km** – about **9 mins**





VG 1 Trštena na Ostrove

- | | | | |
|-------------|-------------|-----------------------|----------------------|
| 47.91512638 | 17.50078975 | 47° 54' 54.4549687" N | 17° 30' 2.8430995" E |
|-------------|-------------|-----------------------|----------------------|
56. Head **northeast** toward **Route 506** go 350 m
About 1 min total 350 m
-  57. Turn left onto **Route 506** go 11.6 km
About 12 mins total 11.9 km
-  58. Turn left go 650 m
About 2 mins total 12.6 km
-  59. Slight left go 250 m
total 12.8 km

Total: **12.8 km** – about **15 mins**

CP 7 Kyselica



47.983780637	17.389420073	47° 59' 1.6102948" N	17° 23' 21.9122637" E
--------------	--------------	----------------------	-----------------------

60. Head **northeast** toward **Route 506** go 900 m
total 900 m
About 57 secs
-  61. Turn left onto **Route 506** go 2.3 km
total 3.2 km
About 4 mins
-  62. Turn left onto **Route 63/E575** go 2.9 km
total 6.1 km
About 3 mins
-  63. Slight left go 300 m
total 6.4 km
About 49 secs
-  64. Take the 1st left go 1.2 km
total 7.6 km
About 2 mins

Total: **7.6 km** – about **11 mins**

CP 8 Mliečno



48.00515885	17.345120229	48° 0' 18.5718583" N	17° 20' 42.4328226" E
-------------	--------------	----------------------	-----------------------

65. Head **north** go 220 m
total 220 m
-  66. Take the 1st left toward **Mliečno** go 1.8 km
total 2.0 km
About 3 mins
67. Continue straight onto **Mliečno** go 1.1 km
total 3.0 km
About 3 mins
-  68. Turn left at **Čilistovská cesta** go 1.0 km
total 4.0 km
About 2 mins
69. Continue straight onto **Čilistov** go 210 m
total 4.3 km
About 48 secs

Total: **4.3 km** – about **10 mins**

Čilistov

772487	48° 0' 35.988407" N	17° 18' 27.8095335" E
--------	---------------------	-----------------------

70. Head **northwest** on **Čilistov** go 100 m
total 100 m
-  71. Slight right to stay on **Čilistov** go 400 m
total 500 m
About 1 min
-  72. Take the 2nd left go 300 m
total 800 m
About 58 secs

Total: **800 m** – about **3 mins**

Stables Samorin

48.015412543	17.304192105	48° 0' 55.4851566" N	17° 18' 15.0915785" E
--------------	--------------	----------------------	-----------------------

These directions are for planning purposes only. You may find that construction projects, traffic, weather, or other events may cause conditions to differ from the map results, and you should plan your route accordingly. You must obey all signs or notices regarding your route.

Map data ©2012 Google, Tele Atlas